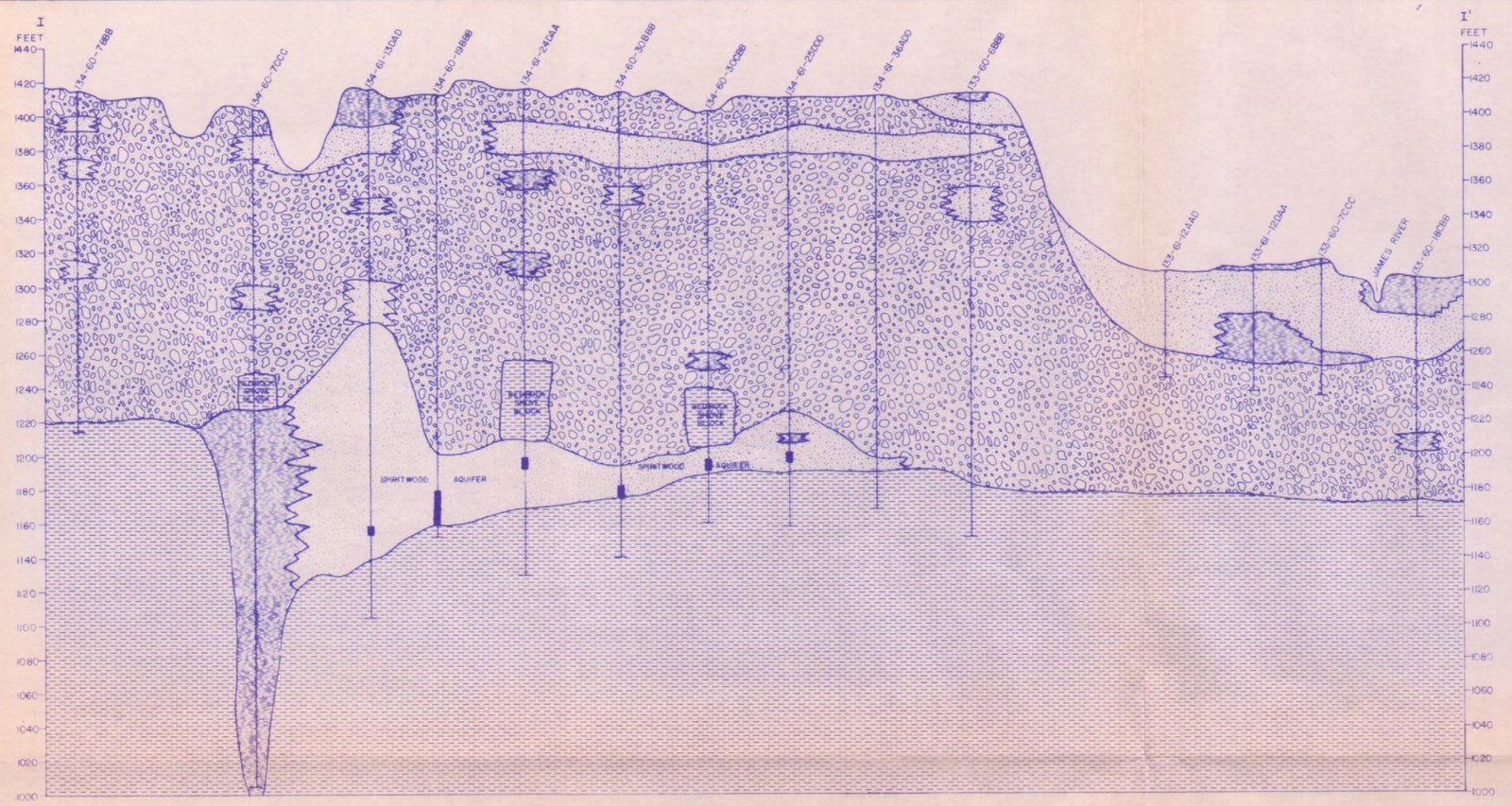

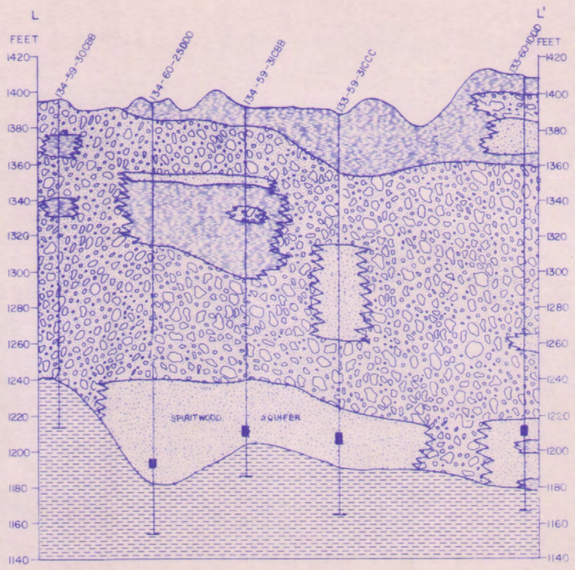

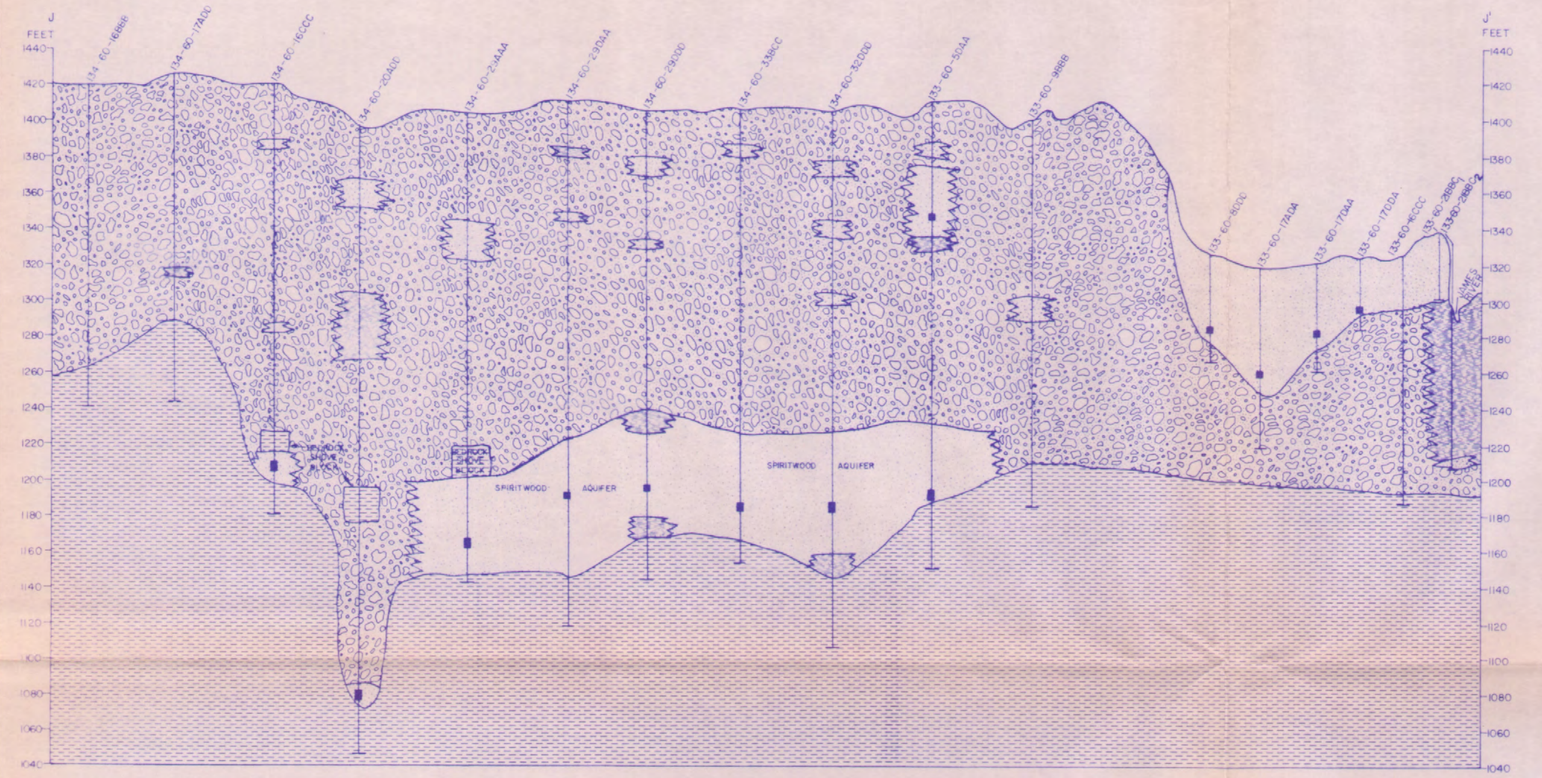

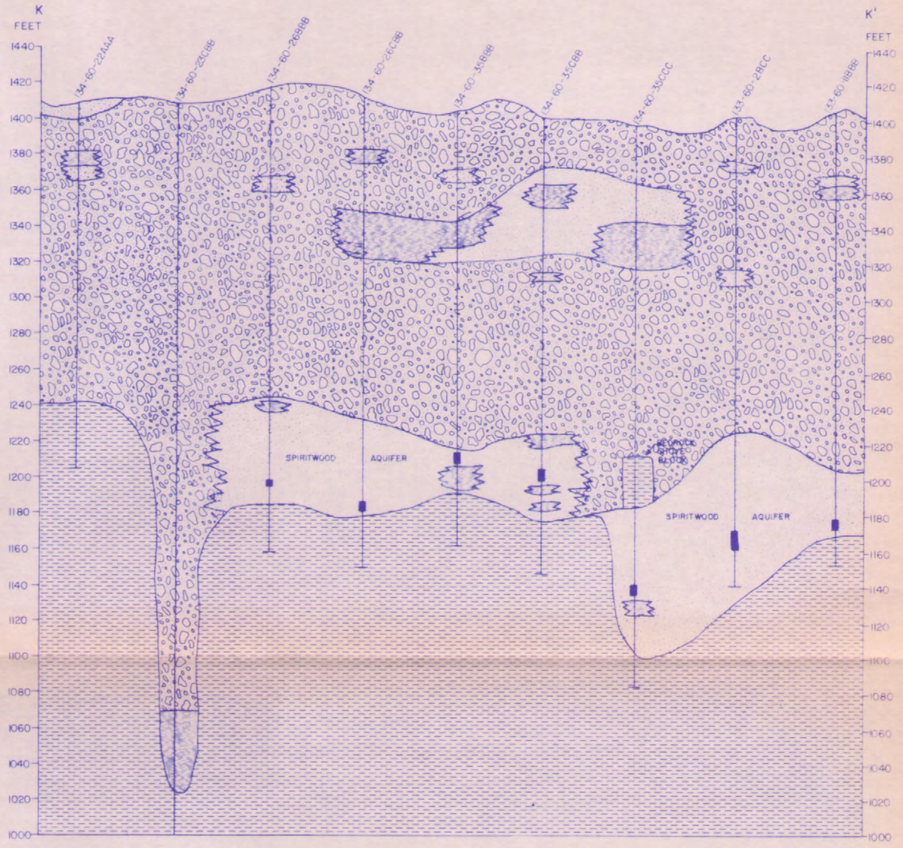

HORIZONTAL SCALE
0 1000 2000 3000 4000 5000 6000 7000 8000 FEET

VERTICAL EXAGGERATION – 50X
DATUM IS NGVD OF 1929

EXPLANATION

— TILL

— SILT & CLAY

— SAND & GRAVEL

— BEDROCK SHALE

WELL or TEST HOLE

133-59-1CCC — LOCATION NUMBER

SCREENED INTERVAL

TOTAL DEPTH

PLATE 6.-GEOHYDROLOGIC SECTIONS I'-I' THROUGH L'-L' SHOWING THE SPIRITWOOD AQUIFER

Geohydrology by R. B. Shaver, 1984