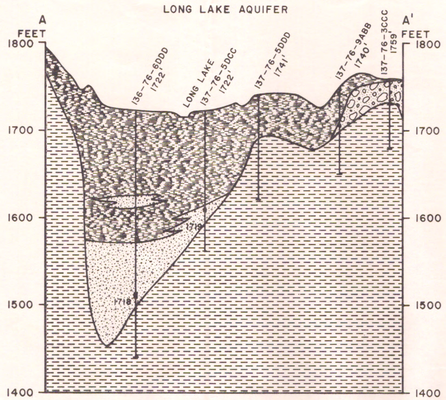

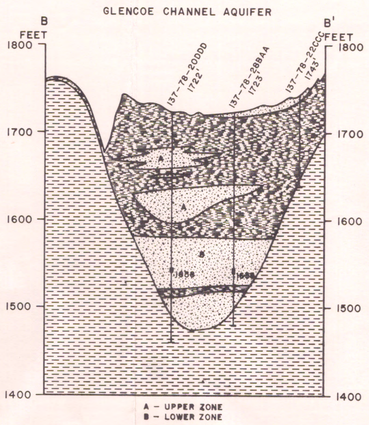

Horizontal Scale: 1" = 3000'
Vertical Scale: 1" = 80'
Datum is NGVD of 1929

EXPLANATION

- TILL
- SILT & CLAY
- SAND & GRAVEL
- BEDROCK

WELL or TEST HOLE

137-78-20DDD 1722' — Location Number and Land-Surface Elevation

1658' — Screened Interval Water-level elevation in feet above NGVD of 1929 as of 6/22, 23, or 25/82

Total Depth

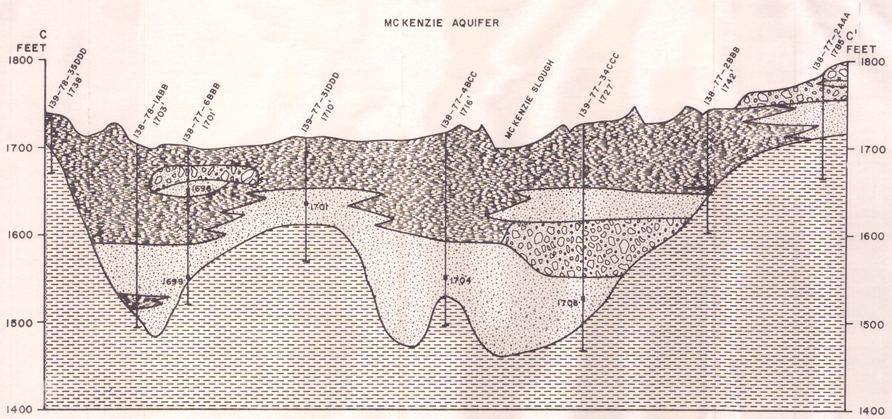

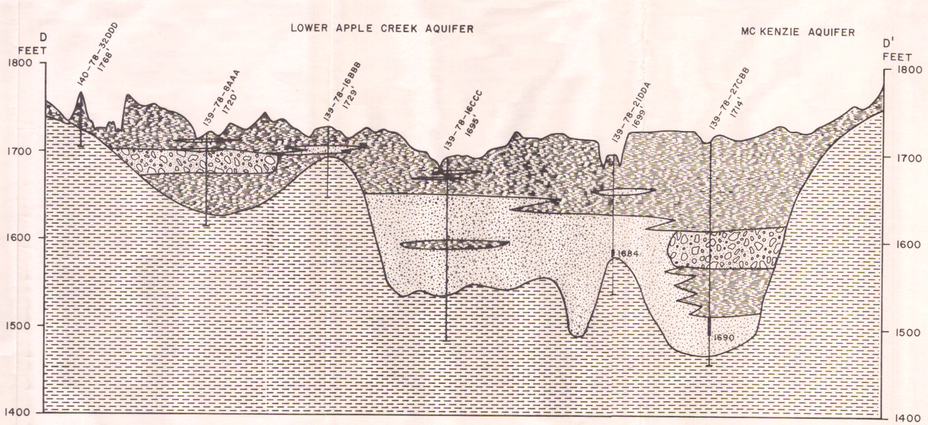

PLATE 9. HYDROGEOLOGIC CROSS-SECTIONS SHOWING GLACIAL-DRIFT AQUIFERS—BURLEIGH COUNTY

Hydrogeology by D. R. Larson, 1985