
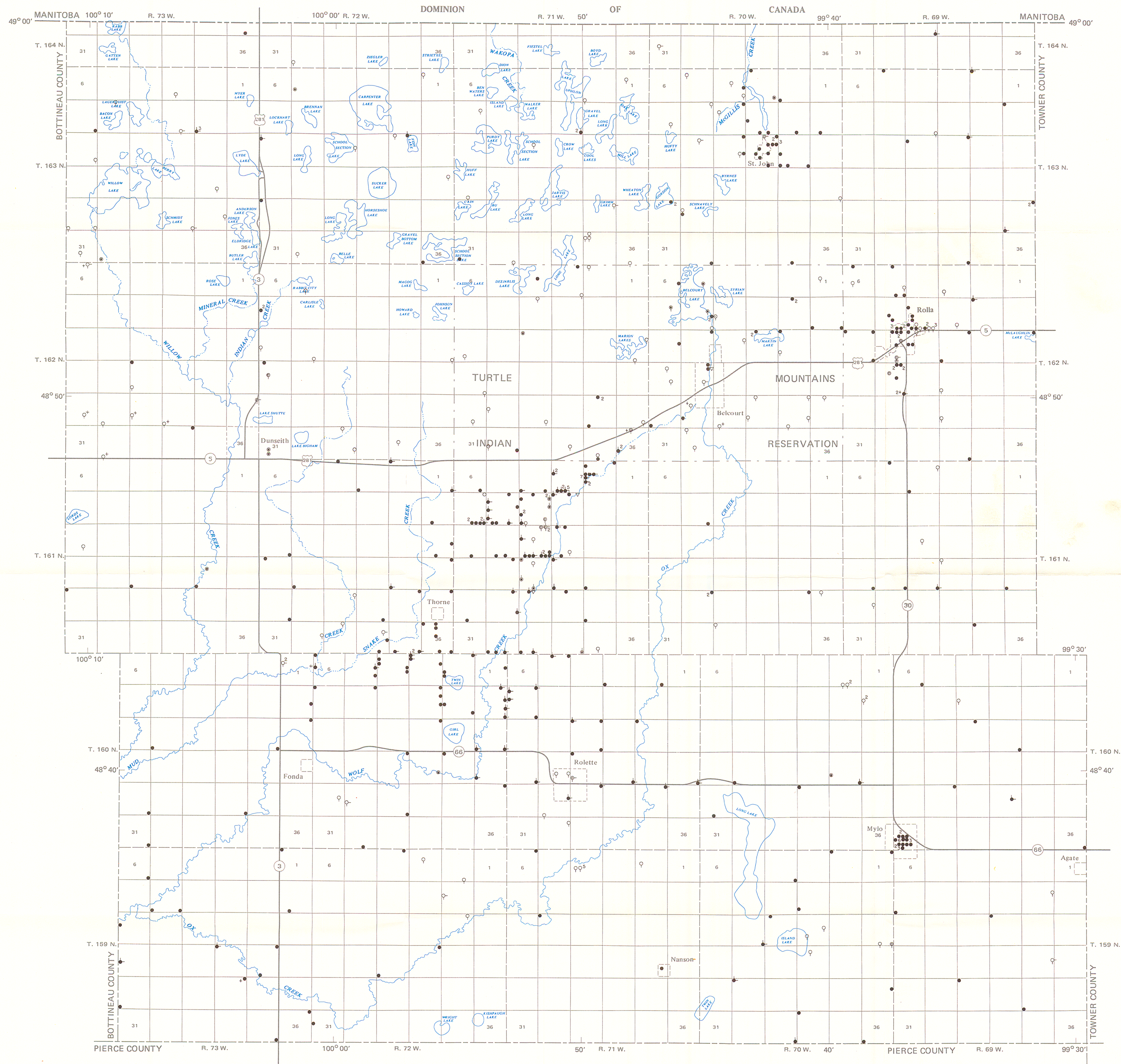


- EXPLANATION**
- Test hole, log in table 3
 - Domestic or stock well
 - Commercial test hole
 - Public supply, industrial, or irrigation well
- MODIFICATIONS USED WITH ABOVE SYMBOLS**
- ↻ Specific conductance in table 1
 - ◊ Water-level measurements in table 2
 - ∩ Log in table 3
 - Chemical analysis in table 4
 - ⊙ Indicates flowing well
 - Indicates water level above land surface
 - ⊙² More than one well at this location



BASE PREPARED FROM NORTH DAKOTA STATE HIGHWAY DEPARTMENT COUNTY HIGHWAY MAP, 1976

PLATE 1.-MAP SHOWING LOCATIONS OF DATA-COLLECTION SITES IN BOTTINEAU COUNTY, NORTH DAKOTA



- EXPLANATION**
- Test hole, log in table 3
 - Domestic or stock well
 - ⊙ Commercial test hole
 - ⊖ Public supply, industrial, or irrigation well
 - ▽ Surface-water sampling point, chemical analysis in table 5
- MODIFICATIONS USED WITH ABOVE SYMBOLS**
- Water-level measurements in table 2
 - Log in table 3
 - Chemical analysis in table 4
 - ⊕ Indicates water level above land surface
 - ⊕² More than one well at this location

BASE PREPARED FROM NORTH DAKOTA STATE HIGHWAY DEPARTMENT COUNTY HIGHWAY MAP, 1974

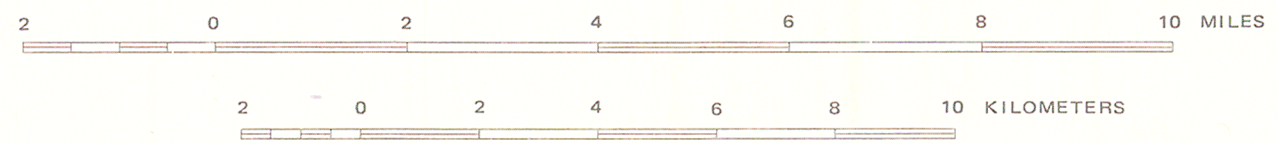


PLATE 2.-MAP SHOWING LOCATIONS OF DATA-COLLECTION SITES IN ROLETTE COUNTY, NORTH DAKOTA